





- Legend**
-  No Raising Required
 -  Embankment Improvement/ Low Spot Raising
 -  Alternative Raising Solution
 -  Sections

VIABLE SOLUTION

0 0.42 0.85 1.7 KM

This map is intended for stakeholder engagement purposes only.

